FOR YOUR SAFETY!

Be Alert to the Principal Sources of Accidents!

COAST



Watch Out for Slack Action!
Don't Be A Fall Guy

GILROY TO GOLDTREE

WATSONVILLE ZONES
SALINAS ZONES

PROGRESS THROUGH SAFETY · SOUTHERN PACIFIC ·

6

SPINS
SOUTHERN PACIFIC INDUSTRIAL NUMBERING SYSTEM

Spins is a standard method of identifying industries and switching zones, tracks and consignee loading and unloading spots. By giving zones, tracks and spots certain designated numbers, we are able to print switch lists with the exact location to which a customer's car is to be spotted.

A spins number contains up to six digits. The first two digits indicate the zone to which the car is destined, the next two digits indicate the track number within the zone, the last two digits are the actual spot or coded spot.

EXAMPLE: Spins coded 473701 means that the car is for Zone 47, Track 37, Spot 01 on that track.

Zone and Track number appear on switch targets. Spot signs are placed where customers normally load or unload their cars.

Spot signs are 6" x 6" green metal signs with 4" white reflectorized numbers. These signs are placed at center of a car spot for spotting if possible from either side of car.

Procedures listed below must be complied with in filling out the printed lists.

1. Cars properly spotted or placed opposite each show the letter "S" and write time placed to the nearest hour.

2. Cars not spotted according to list, opposite each show "00" for off spot code, actual location-track and or where car was placed and reason why car could not be spotted.

3. Cars pulled from the industry opposite each show the letter "P" write the time to the nearest hour, if car is left in the industrial area, show track and time.

4. Respotted or switched car, opposite each show the letter "R", new location (Zone, Track and Spot) of car and write time to closest hour.

5. Write job number, date, name and on duty time on all lists in space provided.

6. Any cars not shown on the printed lists and are pulled from an industry, write car initial and number as well as track pulled from on the Zone-Pull list.

7. Return finished printed spot and pull lists as soon as possible to instructed office.

8. If not furnished a spot and or pull list, then all cars switched must be listed on a Form 16 and turned in at instructed office.

SPOTTING CODES

(*) Asterisk before and after a spot number indicates preferred spots.

SPECIAL SPOT NUMBER CODED
The last two digits of a SPINS number may convey a special meaning and are listed below:

90	Team track spotting
91	Storage track
92	Denotes industry will either do the switching or furnish a switch list
93	Crane spotting
94	Hopper dump
95	Dock spotting
96	Piggyback
97	Auto Ramp
98	Interchange to other railroads
99	Open area where not possible to put up spot signs
00	When a car cannot be spotted according to the switch list and is left off spot, 00 will be indicated on the returned list. If car is left on a track other than designated on list, Track number & Spot where car is left will be shown in addition to 00

LANDMARK SYMBOL LEGEND
Sheet 1

Note: Not to be used in place or instead of Special Instructions or Timetable Bulletins

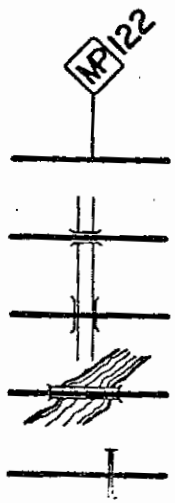

Mile Post

Underpass

Overpass

Bridge

Signal Bridge



Track Number

Gate

Overhead Door

Hopper or Pit

Carpuller

(cont'd)

LANDMARK SYMBOL LEGEND
Sheet 2

- Loading - Unloading Spout
- Loading Rack
- Ramp
- Overhead Crane
- Foreign Railroad or Privately Operated Track
- Proposed or Future Trackage
- Interlocking Tower
- Company Phone
- Break. Trackage continues with no diverging switches
- Beet Dump

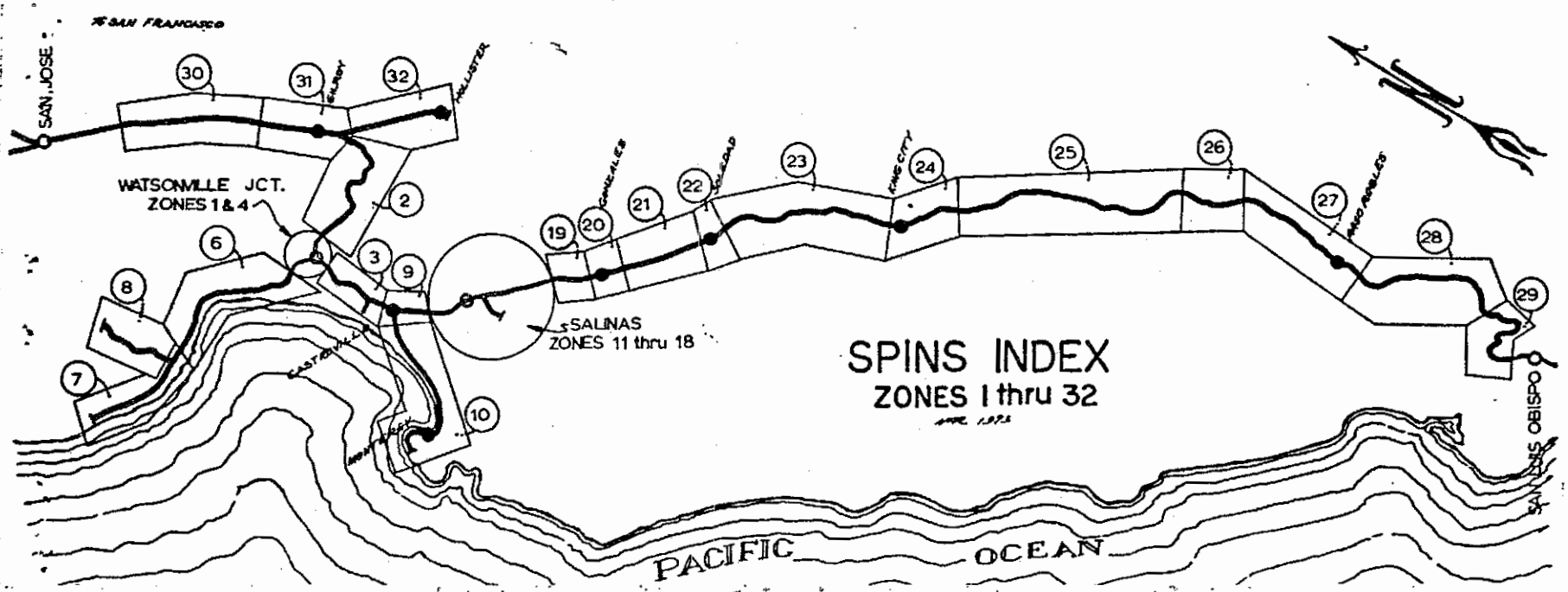

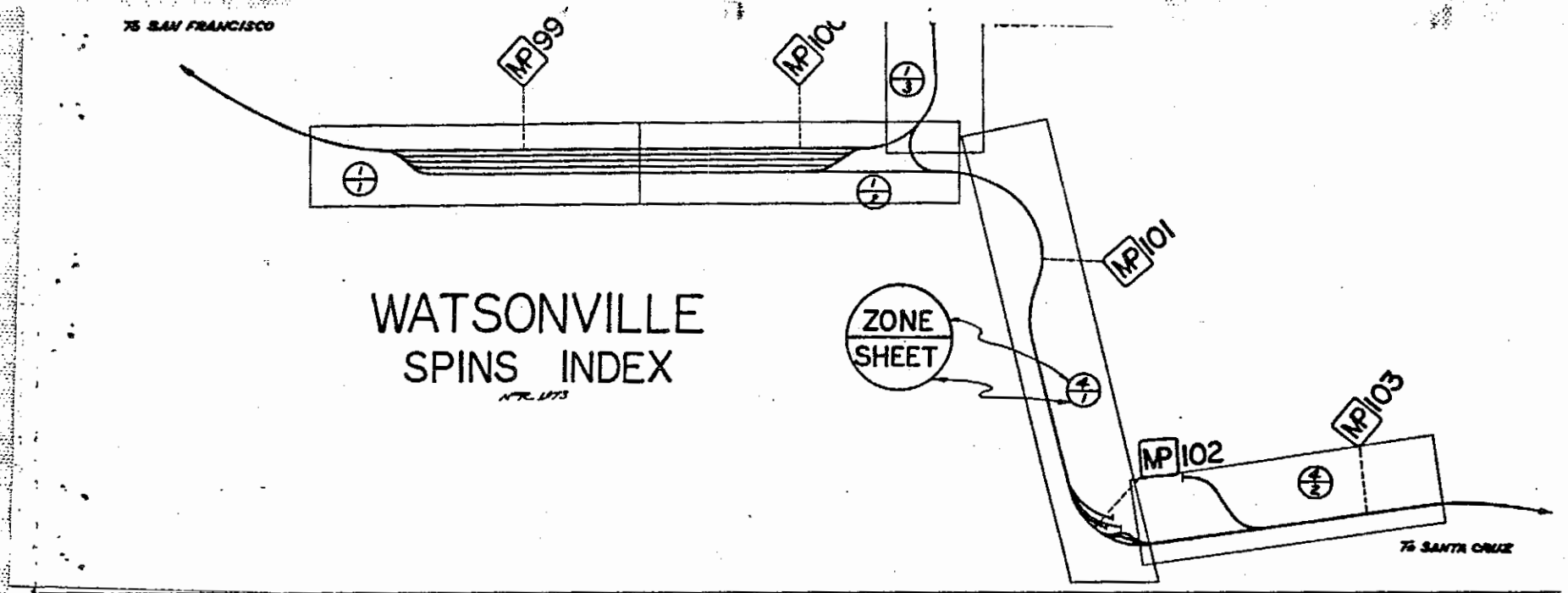

WATSONVILLE
SPINS INDEX

APR. 1973

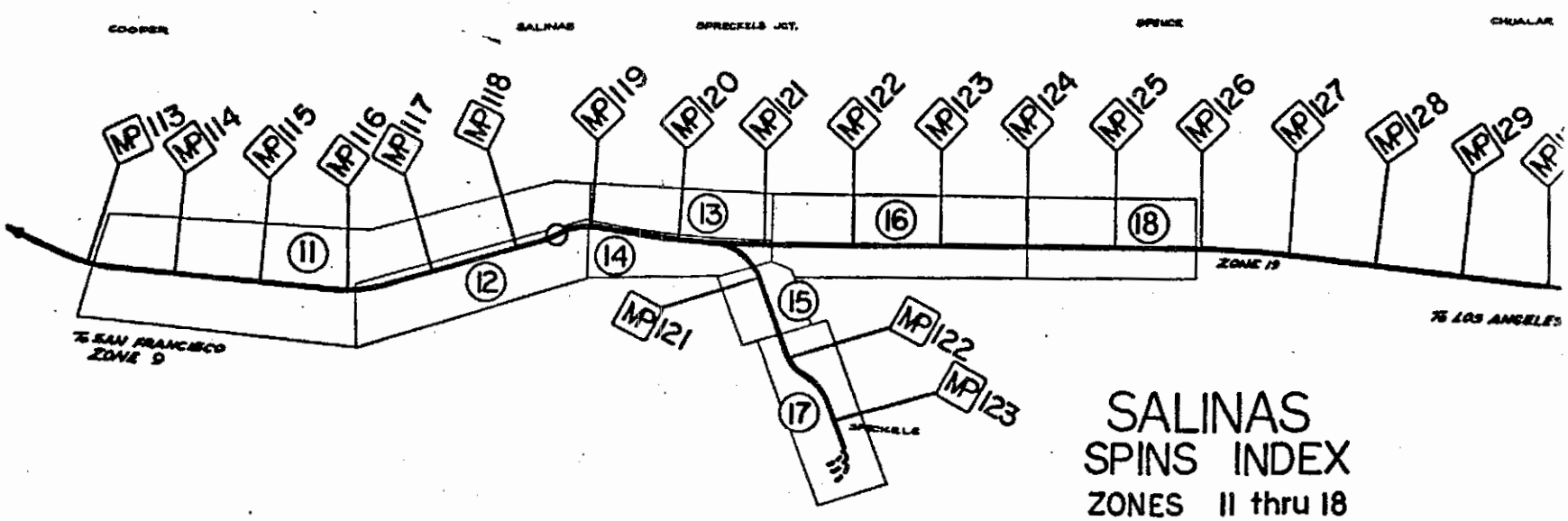

SALINAS
SPINS INDEX
ZONES 11 thru 18

APR. 1973

SPINS BOOK

ZONE 2 - CORPORAL to WATS. JCT.
ZONE 3 - MOSS LANDING
ZONES 6, 7, 8, 9 - SANTA CRUZ BRANCH
ZONE 10 - MONTEREY BRANCH
ZONES 19 THRU 29 - MAIN LINE - CHULAR to MP 250.6
ZONES 30, 31 - GILROY
ZONE 32 - HOLLISTER BRANCH

KEEP
T. Maffie
copy

ZONE 30

Track	Industry	Code/Spot
3021	Prowse Feed	1,2,3
3023	Padula Lumber	99
3030	Perry Siding	
3035	McElroy Lumber	99
3050	Morgan Hill Siding	
3050	Gunter Feed (West End)	94,99 1,2
3052	Team Track	90
3052	Sunsweet	99 1-5
3052	Squeri Hardware	7,8
3053	Grief Brothers	1,7
3054	Clark's Container	1,2,3
3054	Boise Cascade	1,2,3
3056	Vacant	95
3057	Napa Industries	95
3059	Oakley Plywood	95-99
3061	Olin Mathieson	1-6
3064	Pic N' Pac	
3064	Western Refrigerator	99
3080	Runaround	

Track	Industry	Code/Spot
3080	Team Track	90
3083	San Martin Winery	1

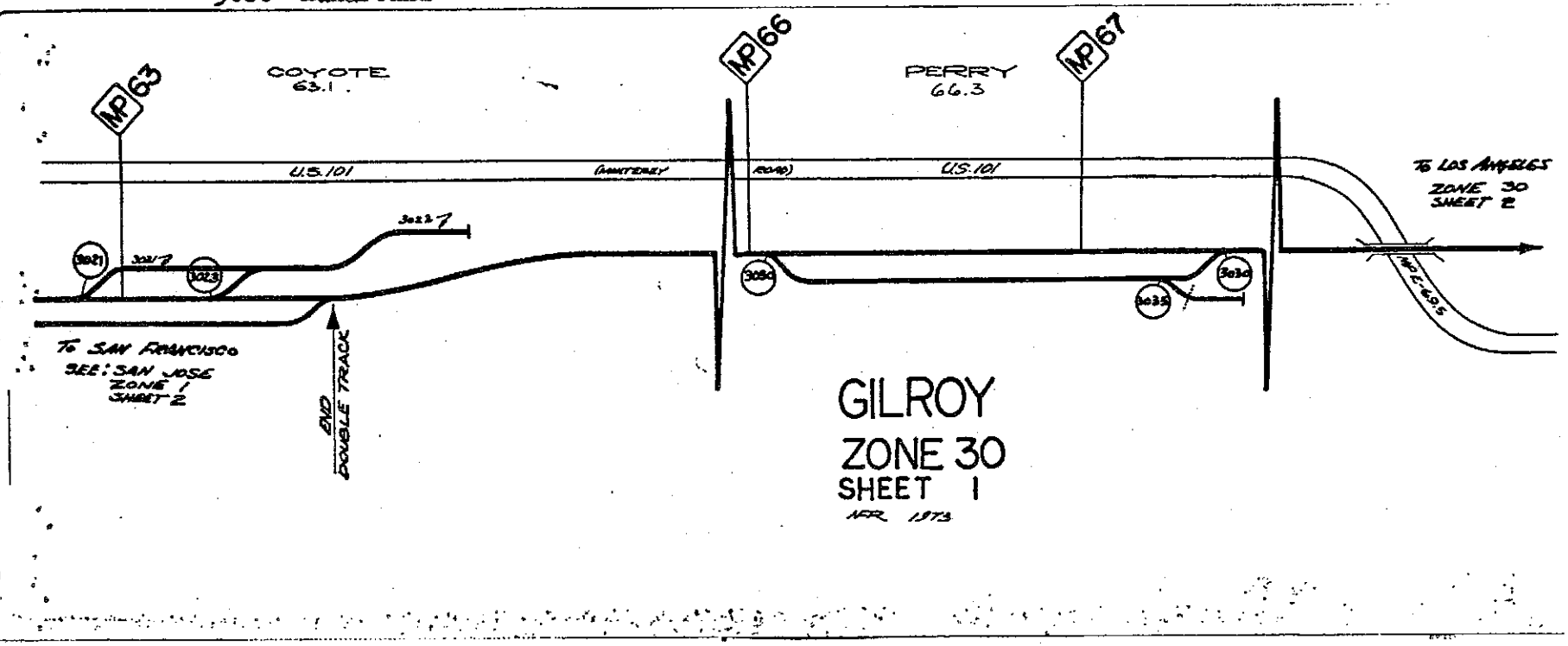

GILROY
ZONE 30
SHEET 1
APR. 1973

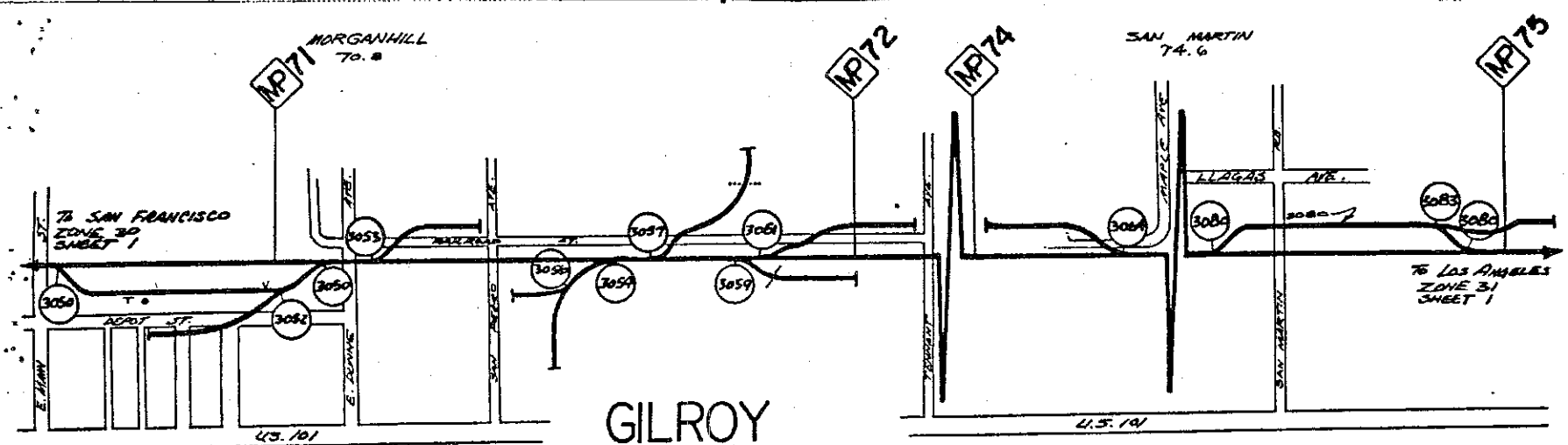

GILROY
ZONE 30
SHEET 2
APR. 1973

ZONE 31

Track	Industry	Code/Spot
3110	Rucker Passing Track	
3113	Los Animas Concrete & Bldg. Supply	99
3117	Certified Egg	
3121	Lead Track	
3123	Modular Homes	92,99
3127	Sunsweet	1
3131	Calif. Canners & Growers (Gilroy Canning Co.) (Outside) Plant #1	99
3133	Calif. Canners & Growers (Gilroy Canning Co.) (Inside) Plant #1	
3140	Storage Track	91
3143	Richmond Chase Plant#5	1,2
3145	Storage Track	91
3147	Shell Oil	1
3148	Pacific Central	1,2,3
3149	Pacific Central	1,2
3150	Runaround	

Track	Industry	Code/Spot
3151	Lead Track	
3151	Stockton Hay	99
3152	Team Track	90
3153	Gilroy Produce	95
3154	Gilroy Lumber	99
3157	Hirsma Warehouse	1
3159	Gilroy Foods, Inc.	1,2,3,4
3160	Center Siding	
3162	Gubsur Garlic	95
3167	Gentry Corp.	95
3175	Lead Track	
3175	Crown Zellerbach	95
3179	Vacant	99

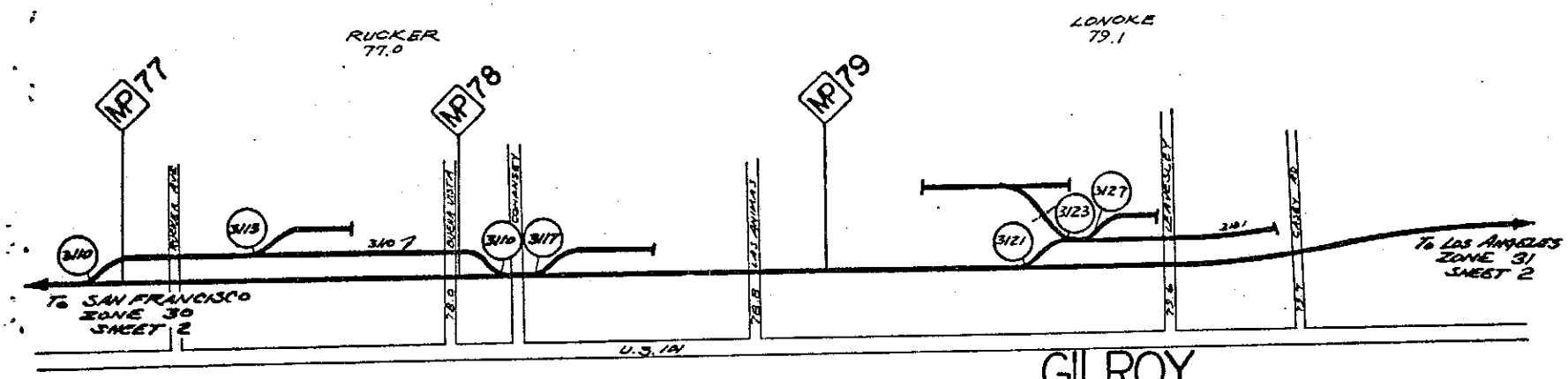

GILROY
ZONE 31
SHEET 1
APR. 1973

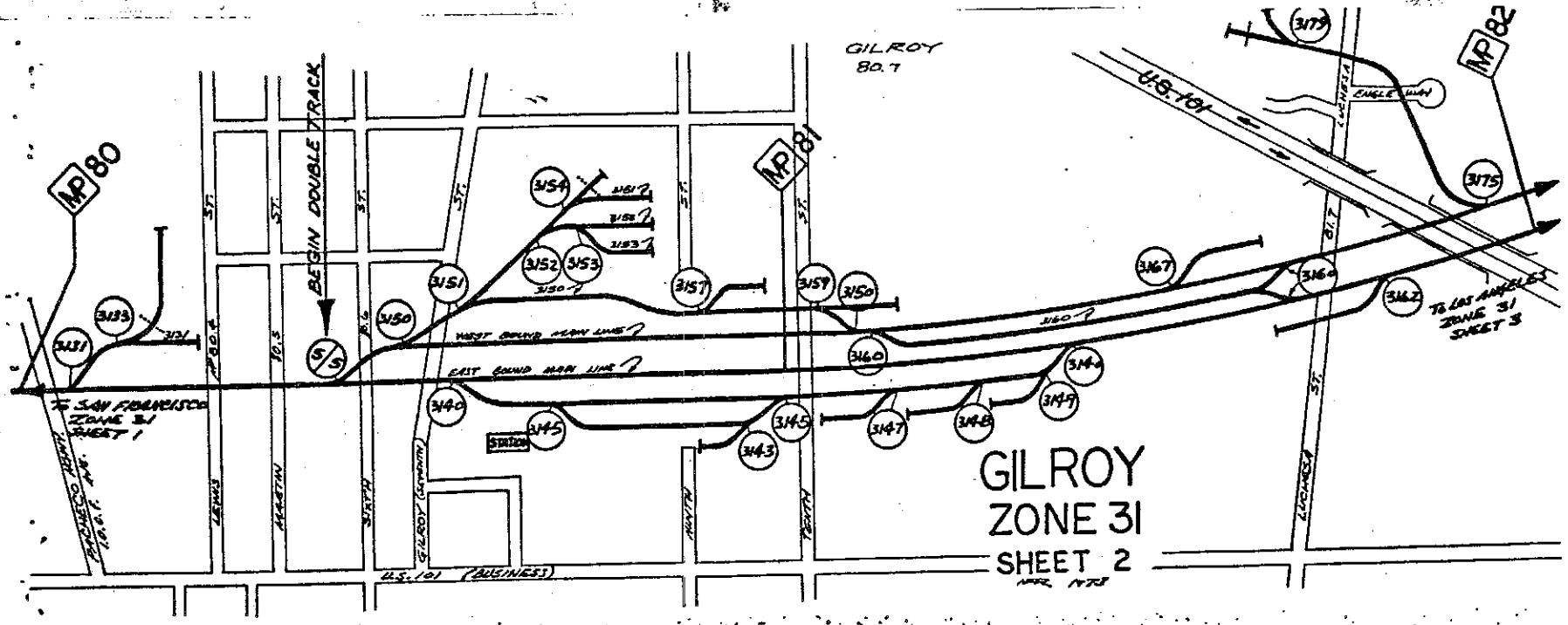

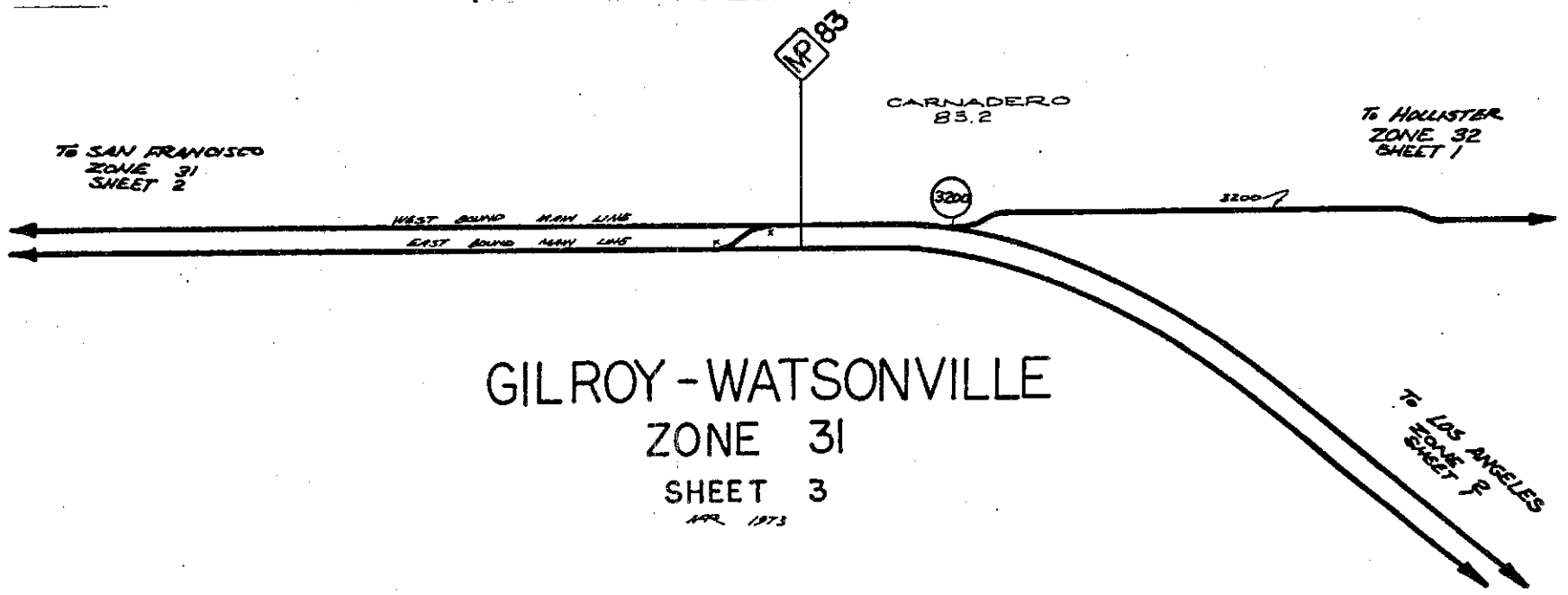

GILROY - WATSONVILLE
ZONE 31
SHEET 3

APR 1973

ZONE 32

Track	Industry	Code/Spot
3200	Hillister Branch	
3220	Spreckels Sugar Beet Dump	94
3253	Hayward Lumber Co.	99
3257	National Can Co.	95
3259	National Can Co.	95
3262	Storage Track	91
3263	Lead Track	
3264	Nicolet Paper Co.	99
3265	Fertz Apur	99
3269	Hollister Ice Co.	99
3270	House & Passing Track	
3276	Hollister Feed	94
3282	Lead Track	99
3282	Hollister Can Co.	99
3284	Hollister Feed	
3286	Old Lumber Yard	99
3292	Shell Oil Co.	99
3297	Dolomite Spur	99

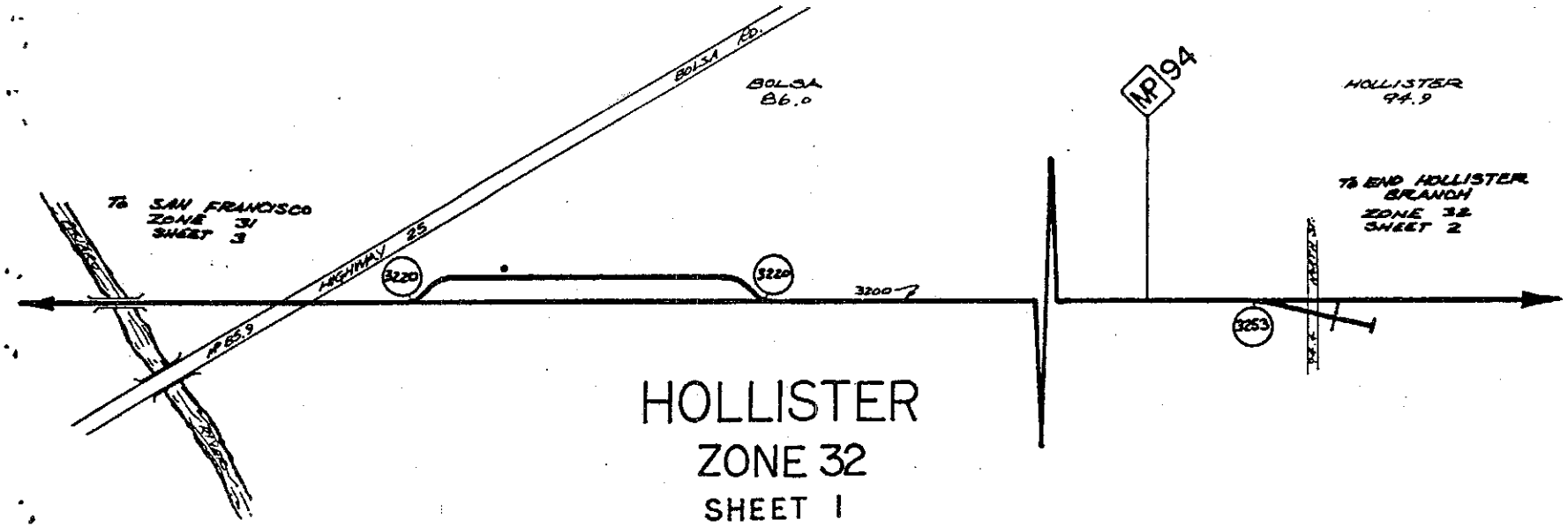
BOLSA RD.
BOLSA
86.0
MP 94
HOLLISTER
94.9
To SAN FRANCISCO
ZONE 31
SHEET 3
HIGHWAY 25
MP 85.9
To END HOLLISTER BRANCH
ZONE 32
SHEET 2
3220
3220
3200
3253
HOLLISTER
ZONE 32
SHEET 1
APR 1973

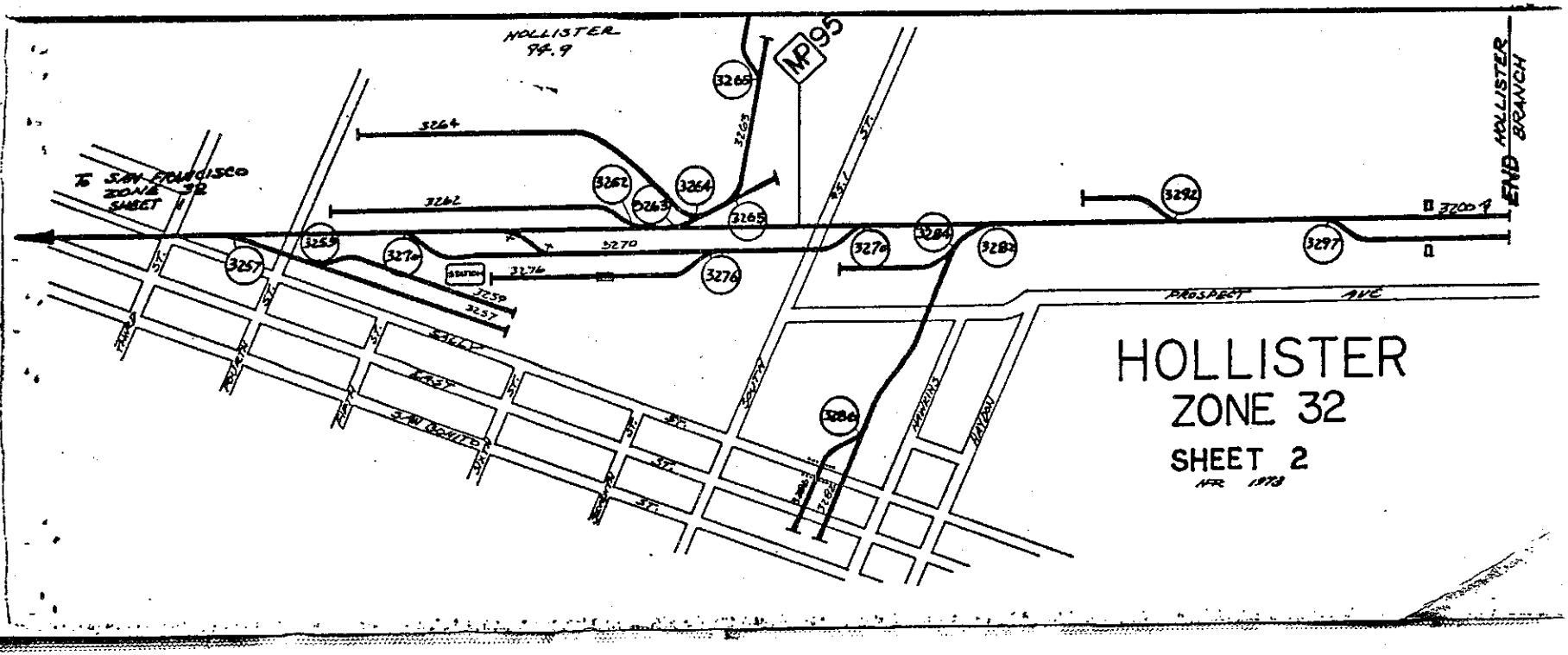
HOLLISTER
94.9
MP 95
3268
3263
3264
3262
3263
3265
To SAN FRANCISCO
ZONE 32
SHEET 1
3257
3258
3270
3276
3259
3257
3292
3297
3284
3282
3286
3200
END HOLLISTER BRANCH
PROSPECT AVE
SAN BENITO
HOLLISTER
ZONE 32
SHEET 2
APR 1973

ZONE 1
(Watsonville Jct.)

Track	Industry	Code/Spot
110	Calif. Farm Products	95 4,5,6,7
110	Smuckers	95 4,5,6,7
112	Vacant (Out of service)	95
113	Vacant	95
115	Vacant	95
116	Vacant	95
117	Lead Track	
139	Old Corral Track	99-91
140	Lead Track	
140	Matiasevich (end)	99
141	Richfield Oil	95 1
141	Smuckers	4, 5
142	Nestle	1,2,3
143	Marinovich	4, 5
144	Nestle	1, 2

Track	Industry	Code/Spot
145	Marinovich	1,2,3,4
146	Crosetti	95
147	Crosetti	99
148	Matiasevich	1,2,3,4
171	Watkins	
172	Team Track	90-97

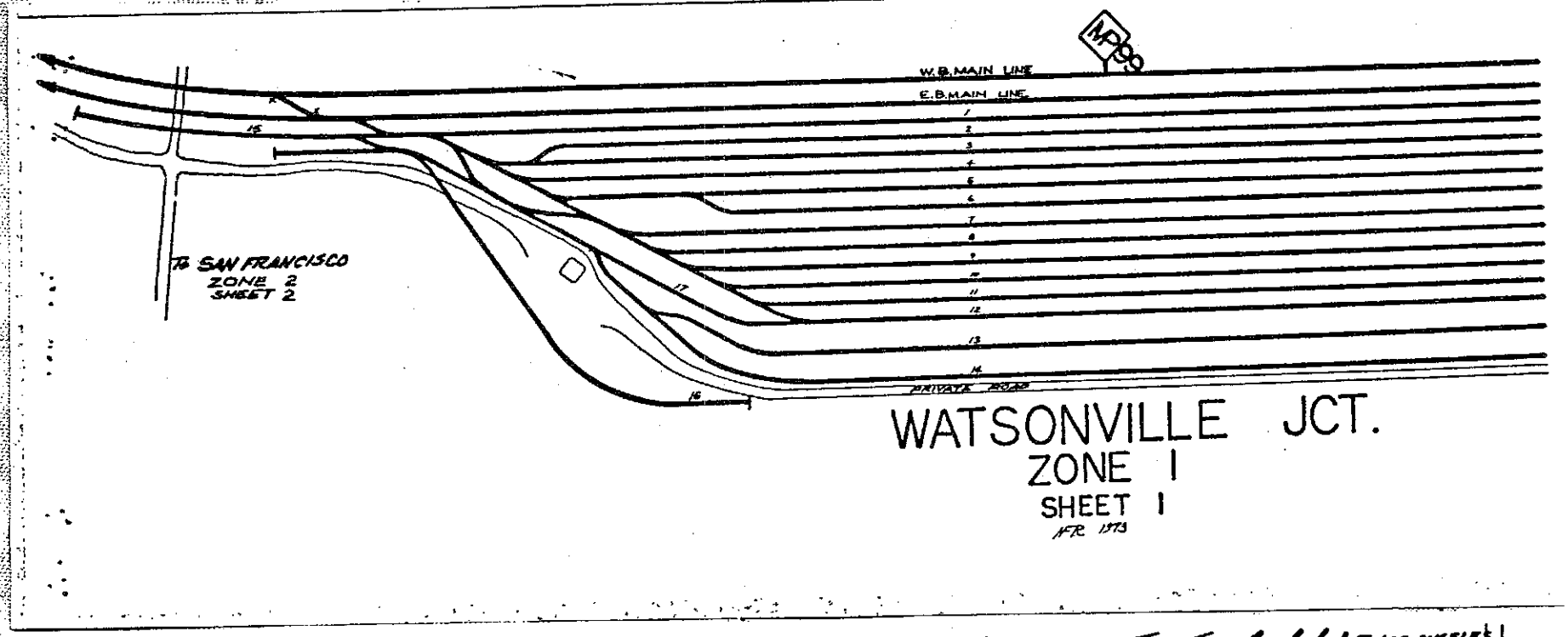
MP 90
W.B. MAIN LINE
E.B. MAIN LINE
TO SAN FRANCISCO
ZONE 2
SHEET 2
PRIVATE ROAD
WATSONVILLE JCT.
ZONE 1
SHEET 1
APR. 1973

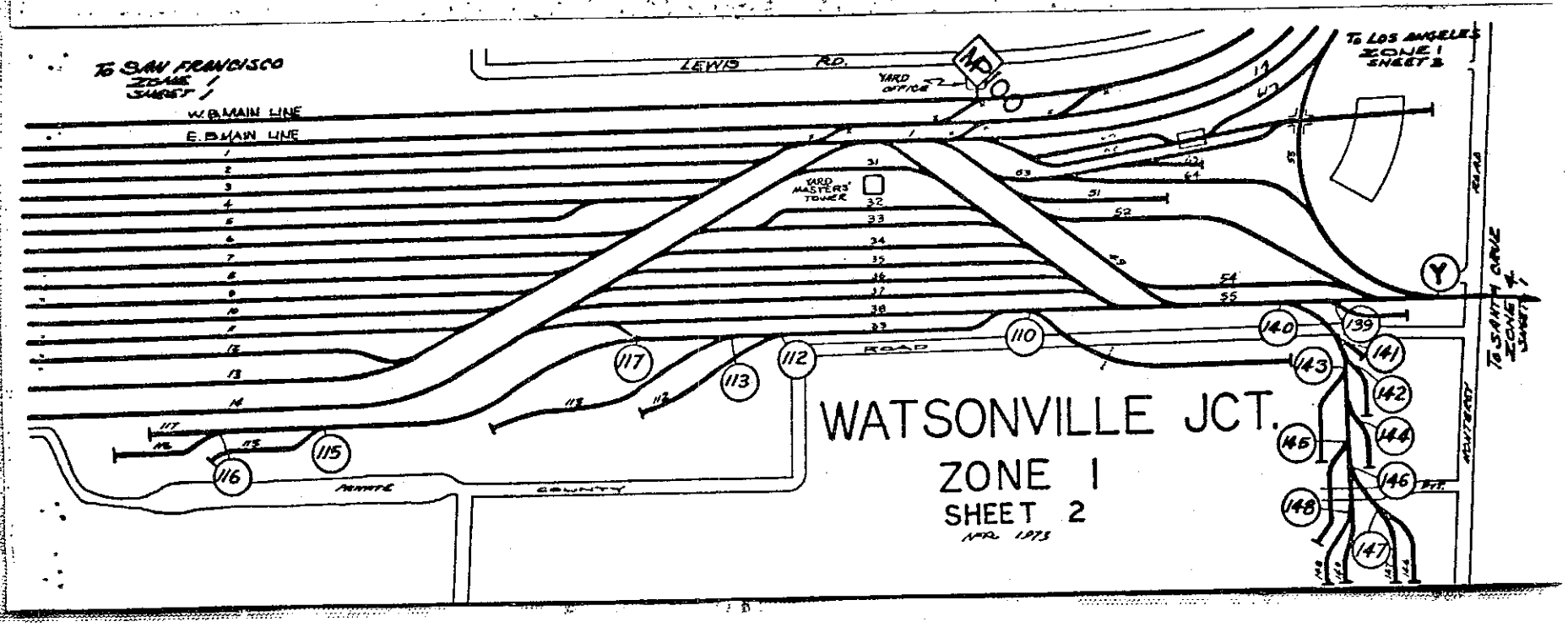
TO SAN FRANCISCO
ZONE 1
SHEET 1
LEWIS RD.
MP 100
YARD OFFICE
W.B. MAIN LINE
E.B. MAIN LINE
YARD MASTER'S TOWER
TO LOS ANGELES
ZONE 1
SHEET 3
TO SANTA CRUZ
ZONE 1
SHEET 1
MONTEREY ROAD
ROAD
PRIVATE
COUNTY
WATSONVILLE JCT.
ZONE 1
SHEET 2
APR. 1973

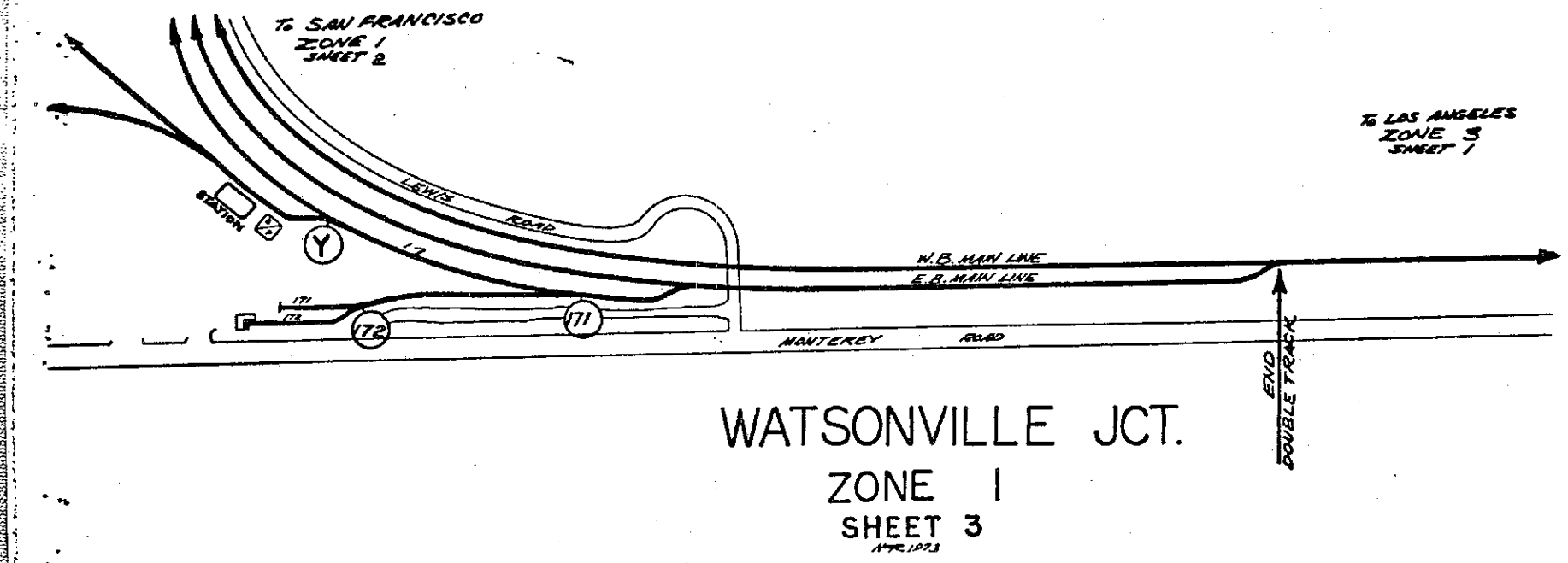

WATSONVILLE JCT.

ZONE 1

SHEET 3

APR. 1973

ZONE 2

Track	Industry	Code/Spot
221	Work Lead Track	
223	Union Sugar Beet	94
225	Hillsdale Sand & Gravel	94
240	Interchange Track	91-92
242	Interchange-Storage	91-92
243	Interchange-Storage	91-92
245	Interchange-Storage	91-92
250	Load Track	
250	West Bound Pick-up	92
260	Load Track	
260	East Bound Pick-up	92

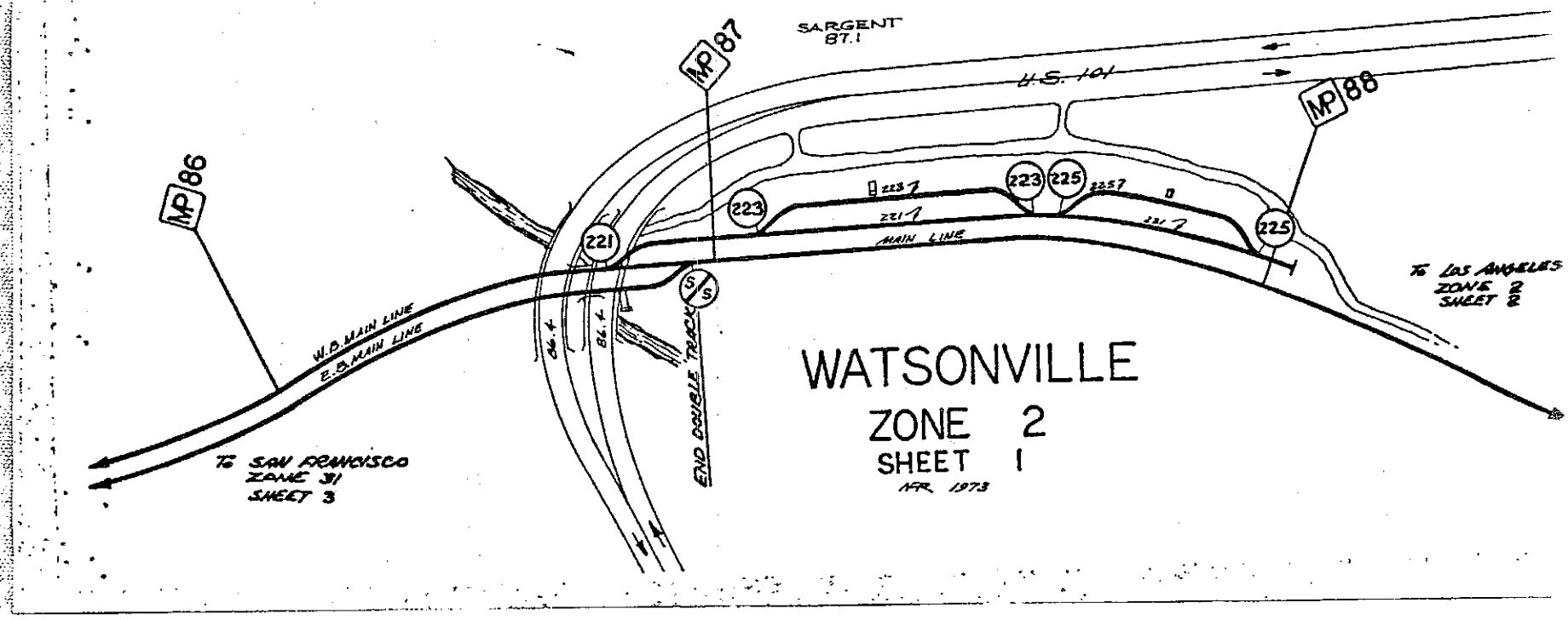
WATSONVILLE
ZONE 2
SHEET 1
APR. 1973
SARGENT
87.1
MP 86
MP 87
MP 88
U.S. 101
W.B. MAIN LINE
E.B. MAIN LINE
MAIN LINE
221
223
225
END DOUBLE TRACK
TO SAN FRANCISCO
ZONE 31
SHEET 3
TO LOS ANGELES
ZONE 2
SHEET 2

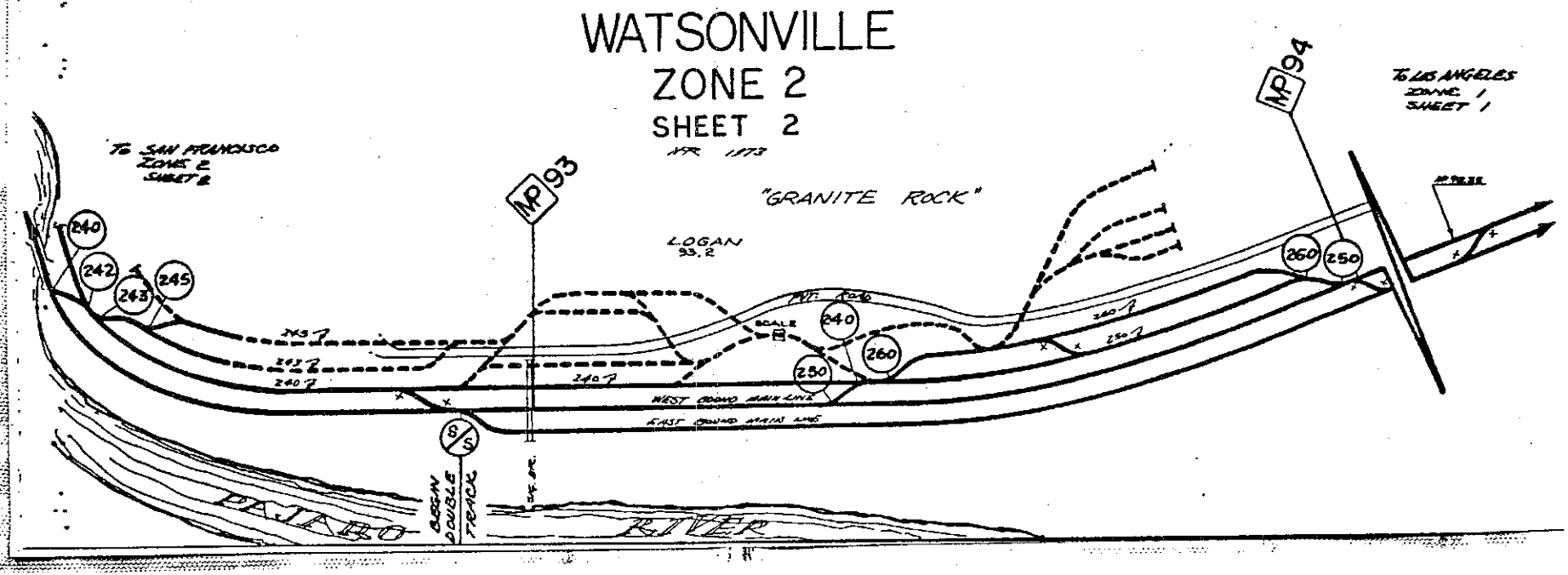
WATSONVILLE
ZONE 2
SHEET 2
APR. 1973
TO SAN FRANCISCO
ZONE 2
SHEET 2
MP 93
MP 94
"GRANITE ROCK"
LOGAN
93.2
240
242
243
245
250
260
WEST BOUND MAIN LINE
EAST BOUND MAIN LINE
LOGAN DOUBLE TRACK
PAJARO
RIVER
TO LOS ANGELES
ZONE 1
SHEET 1

ZONE 3
(Moss Landing)

Track	Industry	Code/Spot
330	Moss Landing Siding	
333	Dolan Road Main	
333	P. G. & E. (end)	99
335	P. G. & E. Lead Track	
335	P. G. & E. (end)	99
337	P. G. & E. Runaround	91
339	Dolan Road Siding	91
341	Lead Track	
341	Seawater #1A (end)	99
343	Seawater #2	99
345	Brick Dock	95 1-7
347	Short Spur	99
349	Seawater #1B	99

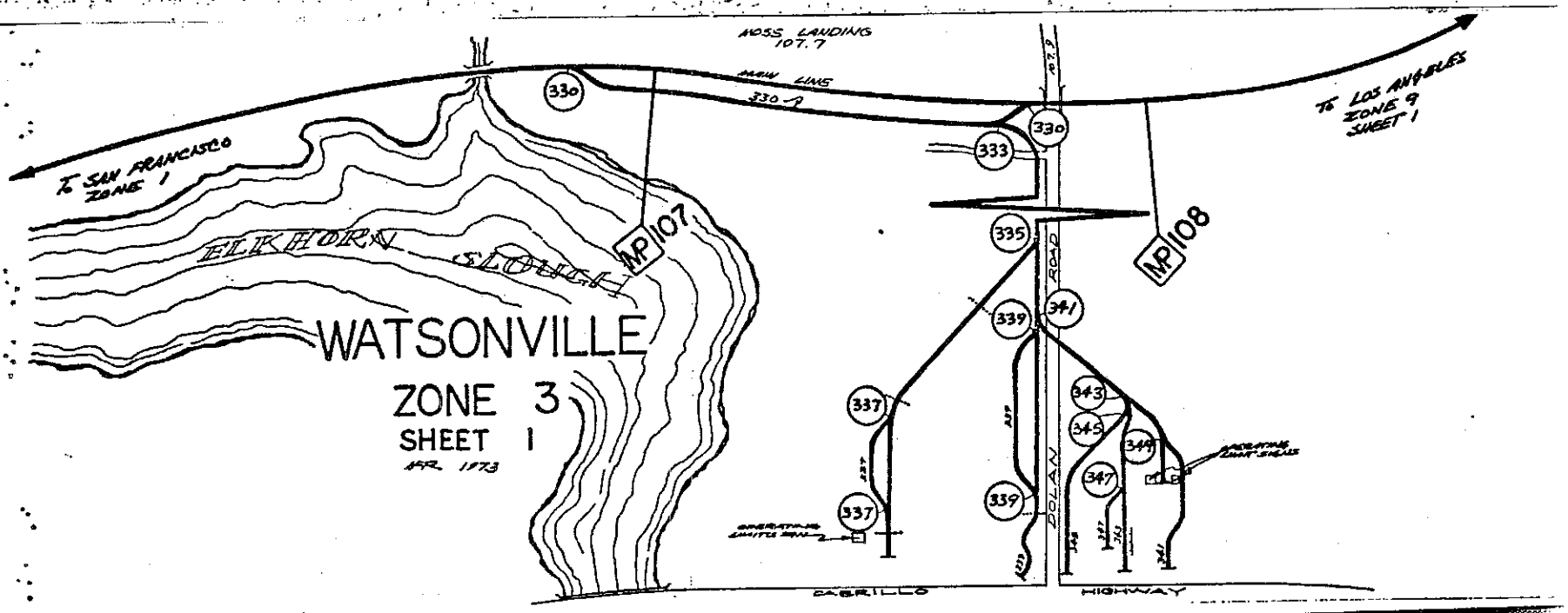

ZONE 4
(Watsonville)

Track	Industry	Code/Spot
400	G.P. Martin	1, 2
401	J.M. Bulaich	
402	H.J. Heinz	1,2, 3,4
403	Speas	1 - 11
404	Container Service	99
405	P.V. Cold Storage	4, 5
406	Gallo Wine	1
407	Mann-Vallentine Cold Stge.	6
408	Scurich Cold Stge.	1
409	Neilson Warehouse	3
410	Buchwald Cold Stge.	1
411	Calif. Farm Products	99
412	West Coast Farms	
413	West Coast Farms	
414	Team Track - Storage	90-91
415	Team Track	90
416	Watsonville Lumber	99
420	Lead Track	
420	Lease Plumbing (end)	8

Track	Industry	Code/Spot
421	George Barsi	
422	Bachan Fruit Co.	2
422	Berman Steel	6
422	Sambrillo Paper	12, 13
423	Lead Track	
423	Farmer's Cold Storage	1, 2
423	Watsonville Canning	1, 2
424	Modesko Cold Storage	11, 12
425	Watsonville Canning	3
430	Storage Track	91
431	Storage Track	91
432	West Coast Farms	
433	West Coast Farms	1 - 6
435	Old House Track	91
436	John Inglis	1 - 5
437	Martinelli	8
440	Central Supply	99
445	Phillips Products	4, 5

ZONE 4
(cont'd)

Track	Industry	Code/Spot
450	Lead Track	91
451	Coast Counties Canning	99
451	Travers Cold Storage	99
452	Lead Track	
453	Apple Growers Cold Stge.	
454	Franich	
454	Granite Construction Co.	
455	Green Giant	
456	Coast Counties Canning	
457	Lead for future development	
470	Bud Antle	
471	Bud Antle	
480	Runaround - Storage	91
481	Harris Pine Mills	99
482	Harris Pine Mills	1 - 6
483	Big Creek Lumber	99
490	Mello Cold Storage	6 - 11
490	Del Mar Foods	6 - 11

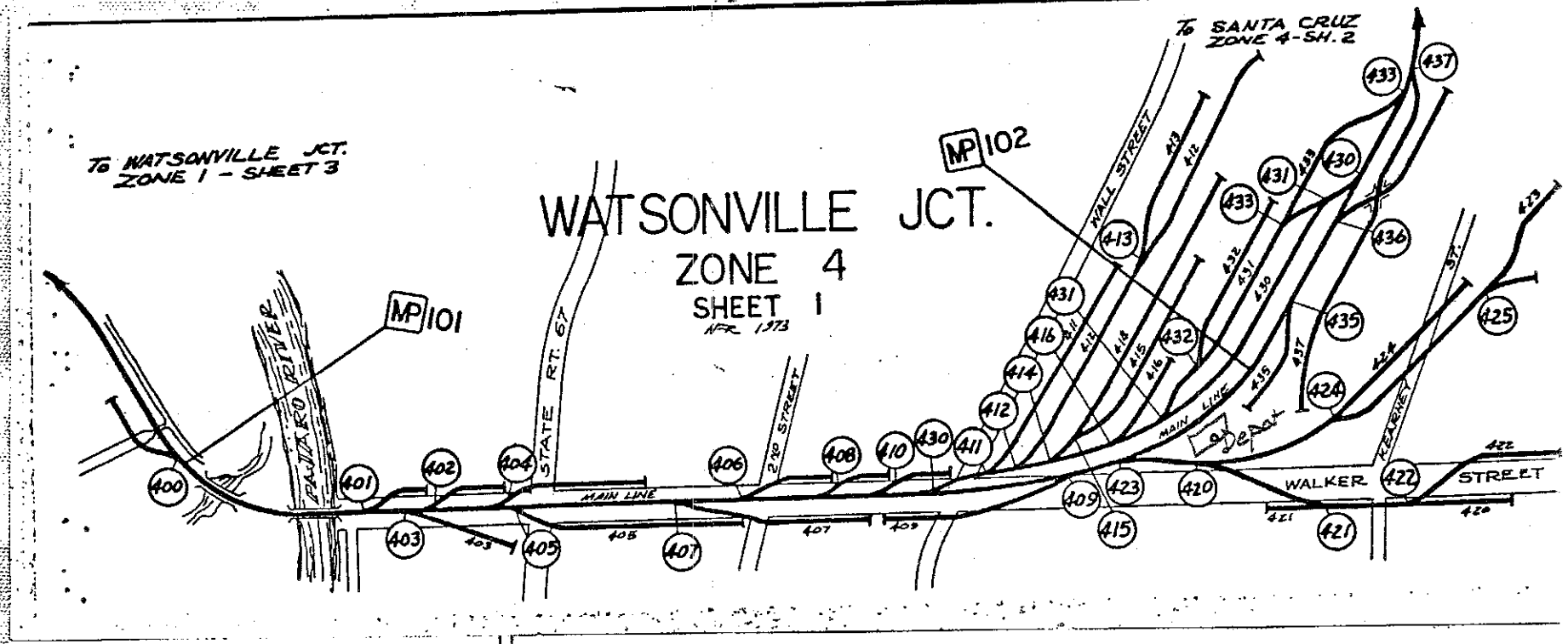
WATSONVILLE JCT.
ZONE 4
SHEET 1
APR. 1973
TO WATSONVILLE JCT.
ZONE 1 - SHEET 3
TO SANTA CRUZ
ZONE 4-SH. 2
MP 101
MP 102
PAJARO RIVER
STATE RT. 67
2ND STREET
HALL STREET
MAIN LINE
DEPOT
WALKER STREET
REARDEN ST.

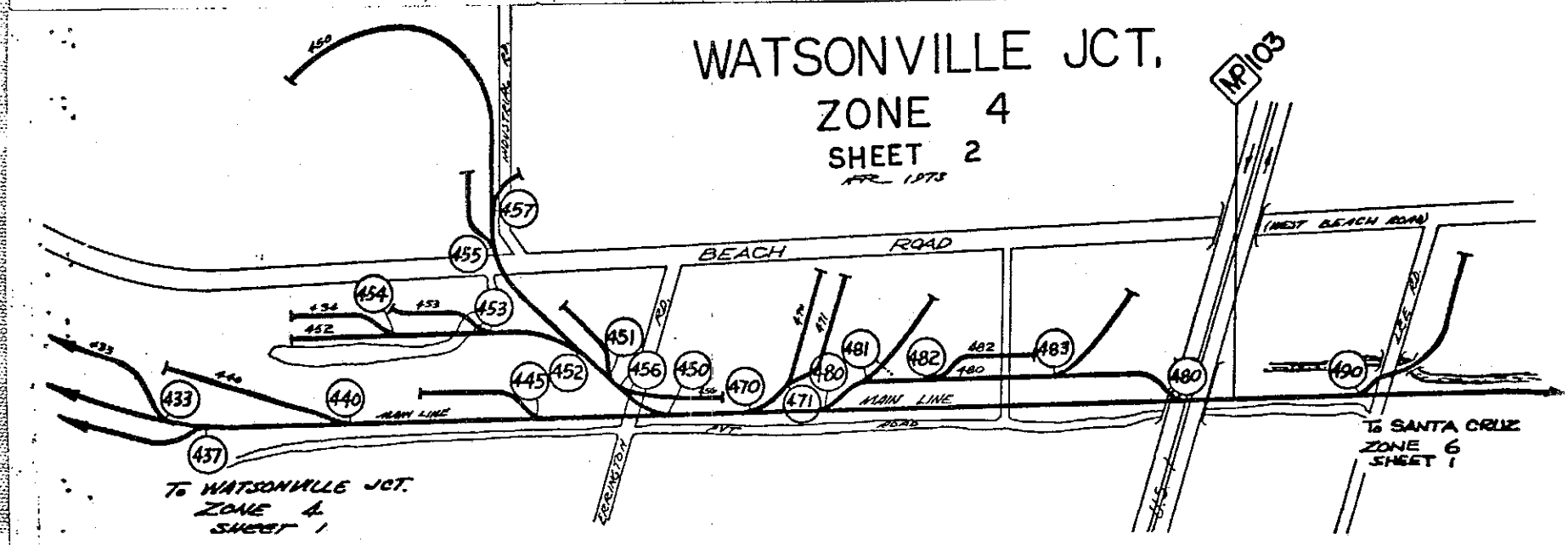
WATSONVILLE JCT.
ZONE 4
SHEET 2
APR. 1973
MP 103
BEACH ROAD
(WEST BEACH ROAD)
MAIN LINE
TERRINGTON RD.
TO WATSONVILLE JCT.
ZONE 4
SHEET 1
TO SANTA CRUZ
ZONE 6
SHEET 1

ZONE 6
(Santa Cruz Branch)

Track	Industry	Code/Spot
631	Capitola Team Track	90
637	Ace Lumber	99
637	Holmes	99
637	Standard	99
639	Haywood Mfg.	99
644	Co-Op	1
645	Joseph George	1,2
646	Granite Rock	94
671	Stokely Van Camp	91
673	Stokely Van Camp	95

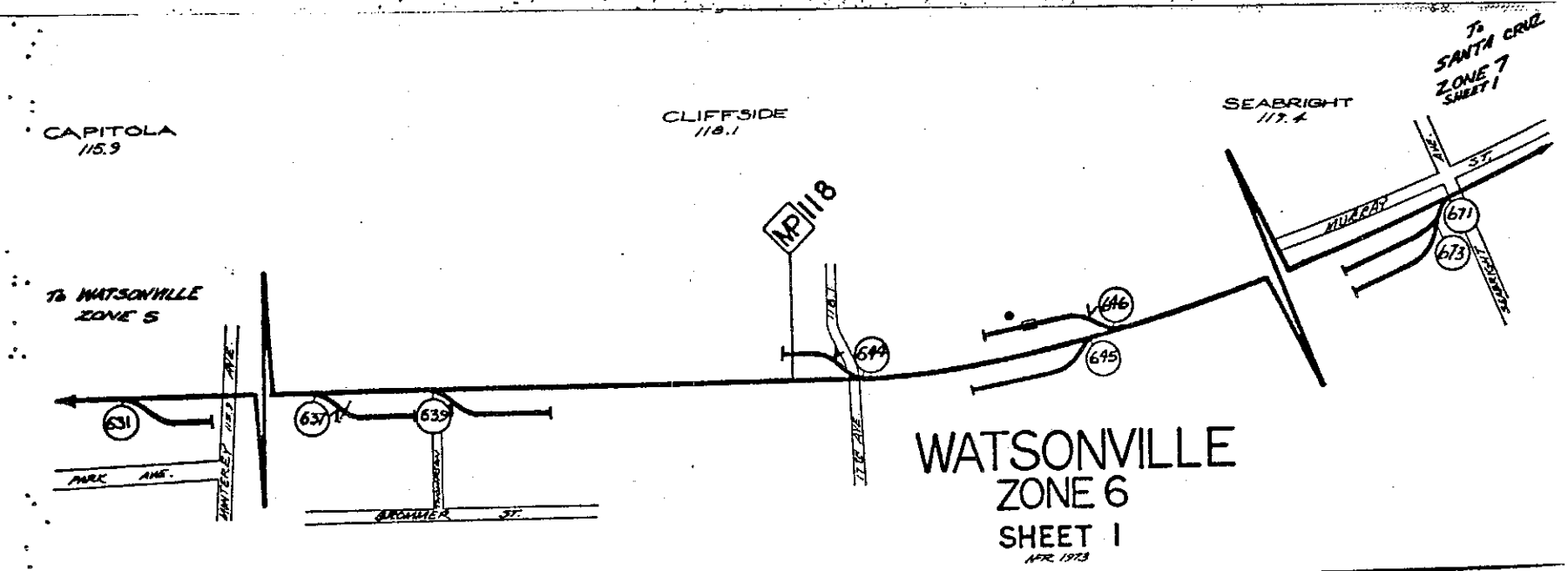

ZONE 7
(Santa Cruz Branch)

Track	Industry	Code/Spot
2	Yard Track	91
3	Yard Track	91
4	Yard Track	91
6	Yard Track	91
707	House Track	
710	Drill Track	
712	John Inglis.	95
715	Team Track	90
722	Vacant	99
723	Moceo	99
724	Birds Eye	95
726	Santa Cruz Artichoke	95
729	Mondo	95
730	Lipton Tea	
731	Pfyffer	95
733	Wrigley	
735	Runaround	
755	Granite Rock	94
790	Passing Track	

(Davenport Branch)

Track	Industry	Code/Spot
791	P C A (Gypsum)	92
793	P C A (Cement)	92
795	P C A (Lime Rock)	92
799	P C A (Storage)	92

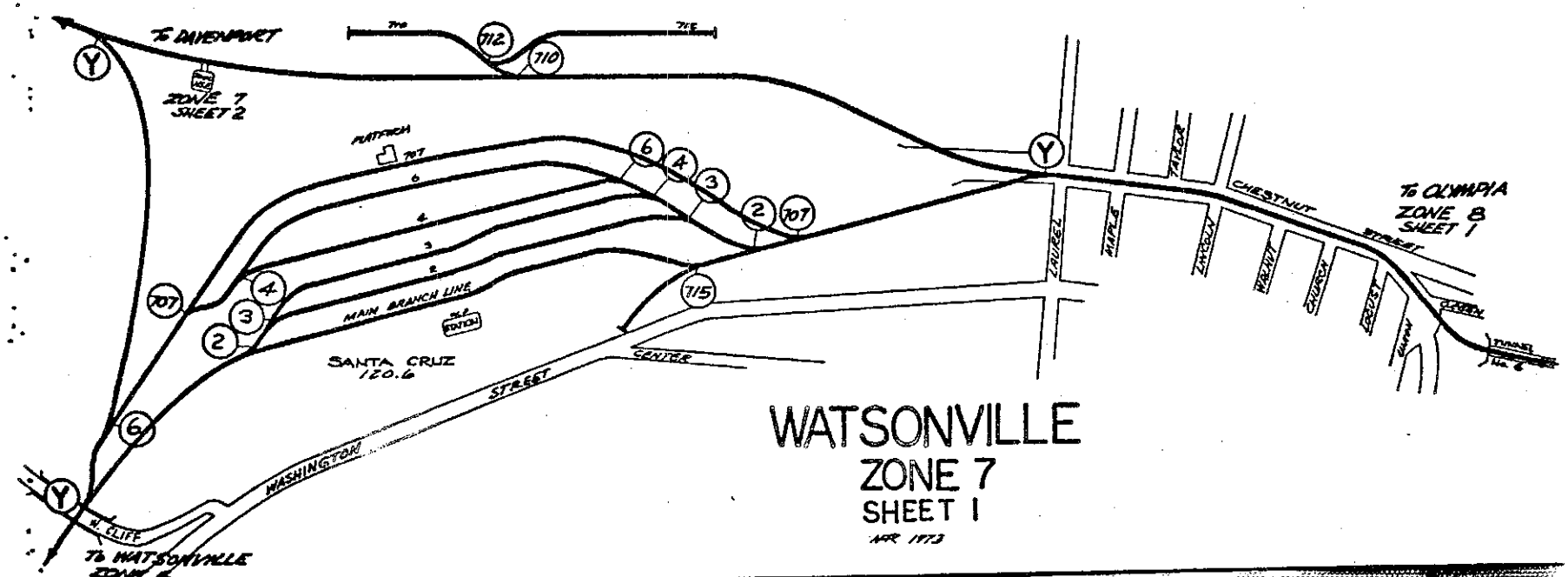

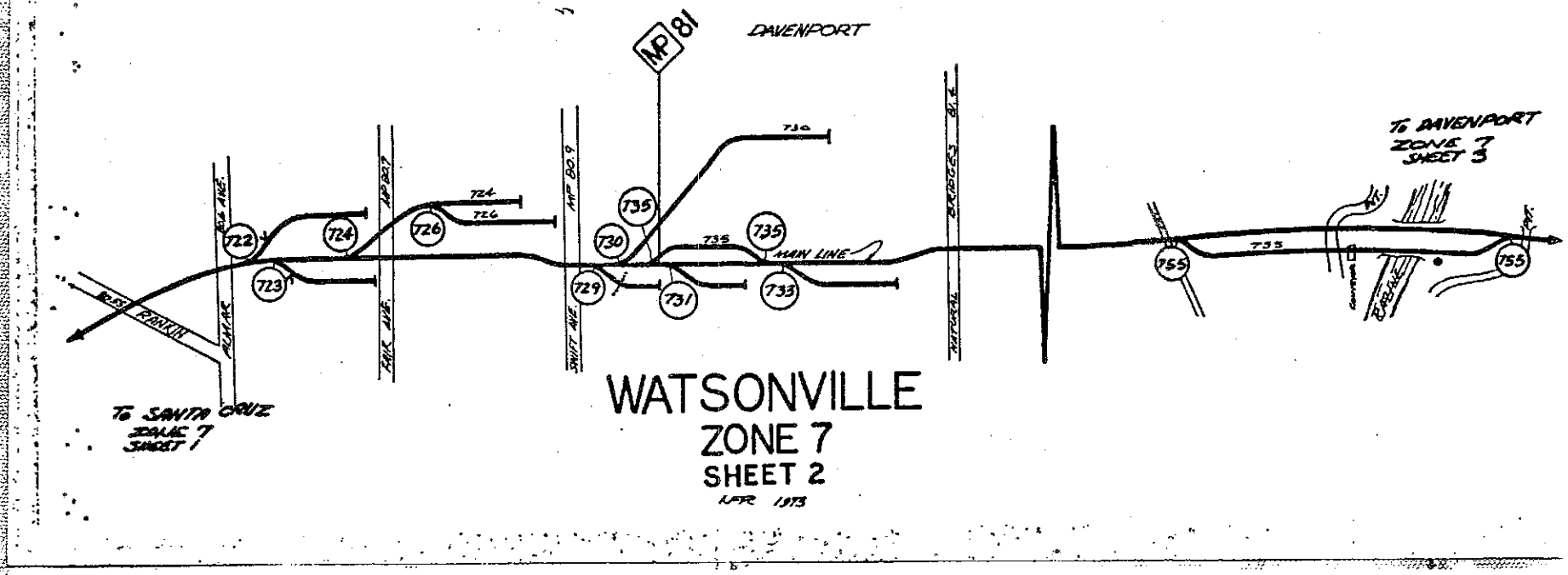
MP 81
DAVENPORT
722
723
724
726
729
730
731
733
735
736
755
MAIN LINE
PARKIN
PLAYAR
HIK AVE
SWIFT AVE
NATURAL BRIDGES
To SANTA CRUZ
ZONE 7
SHEET 1
To DAVENPORT
ZONE 7
SHEET 3
WATSONVILLE
ZONE 7
SHEET 2
NFR 1973

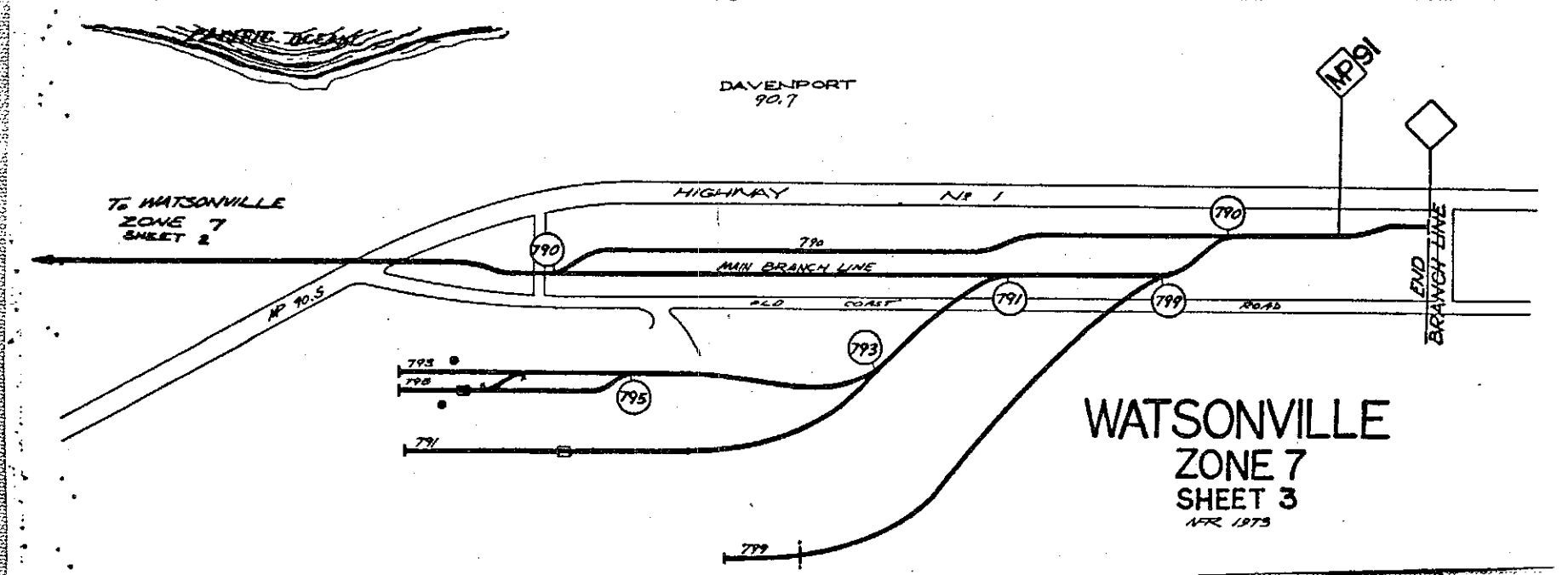
PACIFIC OCEAN
DAVENPORT
90.7
MP 91
To WATSONVILLE
ZONE 7
SHEET 2
HIGHWAY NO 1
790
MAIN BRANCH LINE
MP 90.5
PCO COAST ROAD
791
793
795
799
END BRANCH LINE
WATSONVILLE
ZONE 7
SHEET 3
NFR 1973

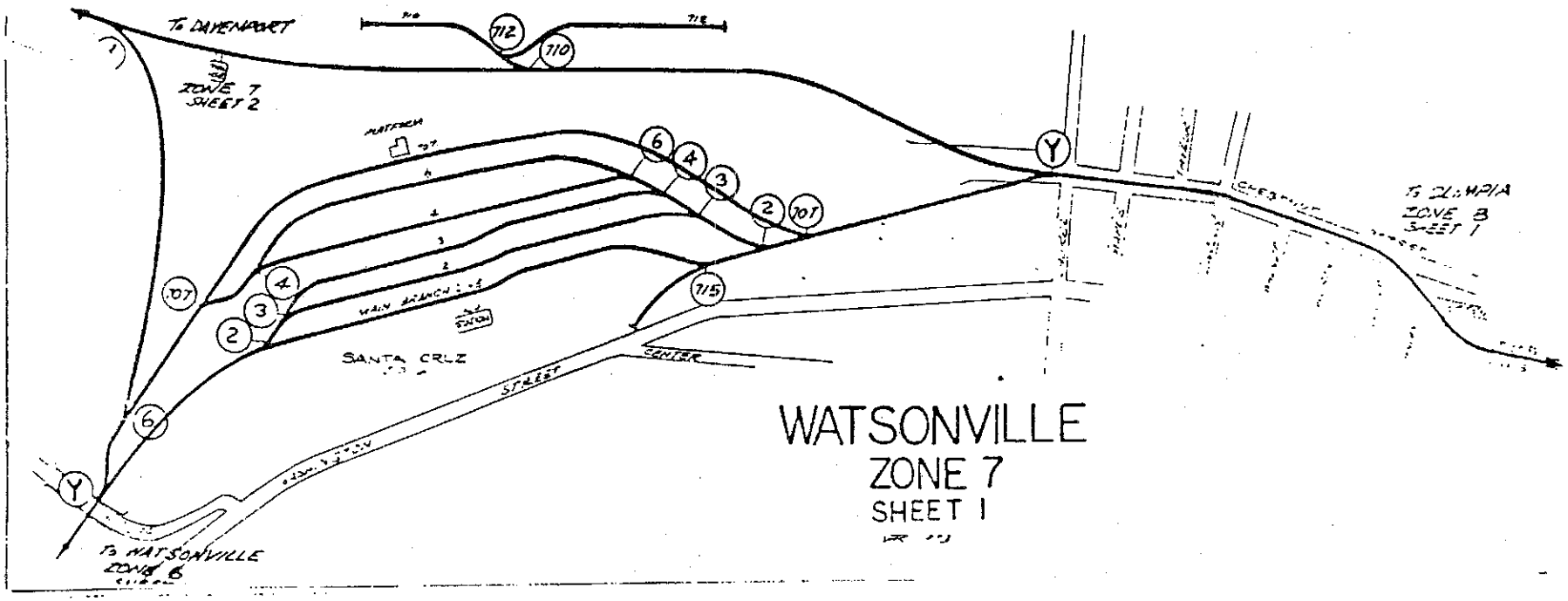
To DAVENPORT
ZONE 7
SHEET 2
712
710
707
715
6
4
3
2
Y
SANTA CRUZ
STREET
CENTER
To WATSONVILLE
ZONE 6
To OLYMPIA
ZONE 8
SHEET 1
WATSONVILLE
ZONE 7
SHEET 1

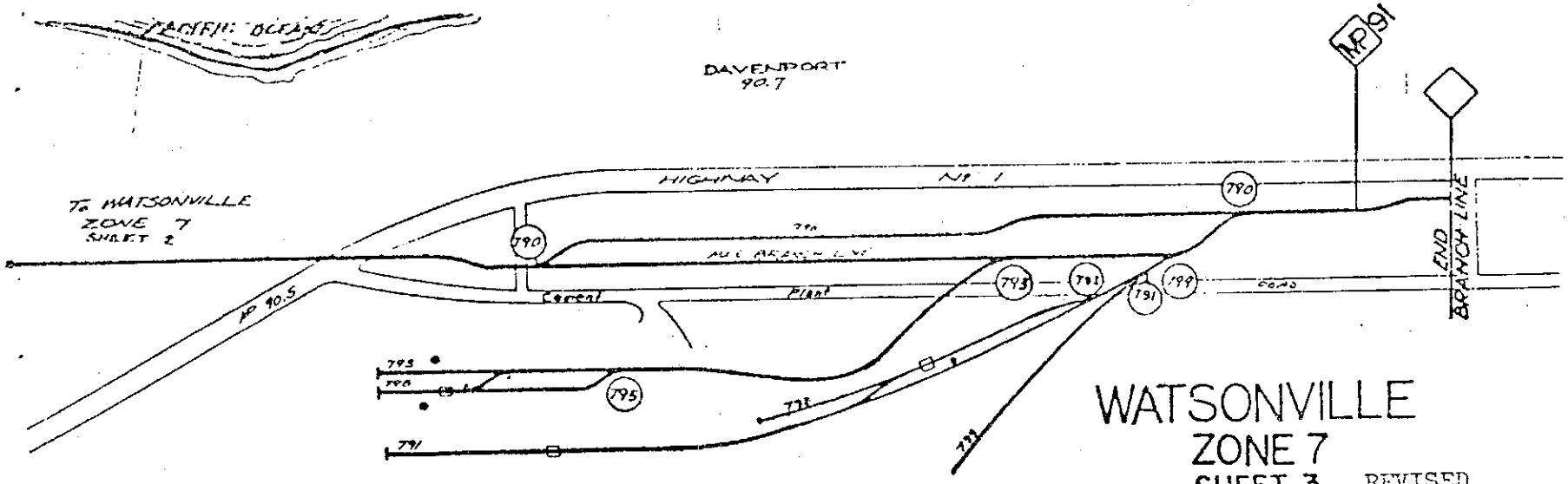
PACIFIC OCEAN
DAVENPORT
90.7
MP 91
To WATSONVILLE
ZONE 7
SHEET 2
HIGHWAY
NO 1
790
MAIN BRANCH LINE
Cereal
Plant
793
791
199
ROAD
END
BRANCH LINE
MP 90.5
795
731
WATSONVILLE
ZONE 7
SHEET 3
NOV 1973
REVISED
October 21, 19

ZONE 8
(Santa Cruz Branch)

Track	Industry	Code/Spot
801	Eblis Runaround	
801	Eblis Team Track	90
803	Vacant (Spiked)	
805	Vacant (Spiked)	
807	Avex, Inc.	1,2
809	Sea Berg Metal Fab.	99
815	Salz Tannery	99
815	Provenzano Bros. Building Materials	99
815	Las Animas Concrete	99
850	Santa Cruz Lumber	99
851	Passing Track	
853	Roaring Camp Railway	99
881	P C A (Inbound)	92
883	P C A	99
885	P C A (Storage)	91
889	P C A (Outbound 3)	92
890	Passing Track	
893	Kaiser	94

Track	Industry	Code/Spot
899	Sand Spur (Not Used)	94

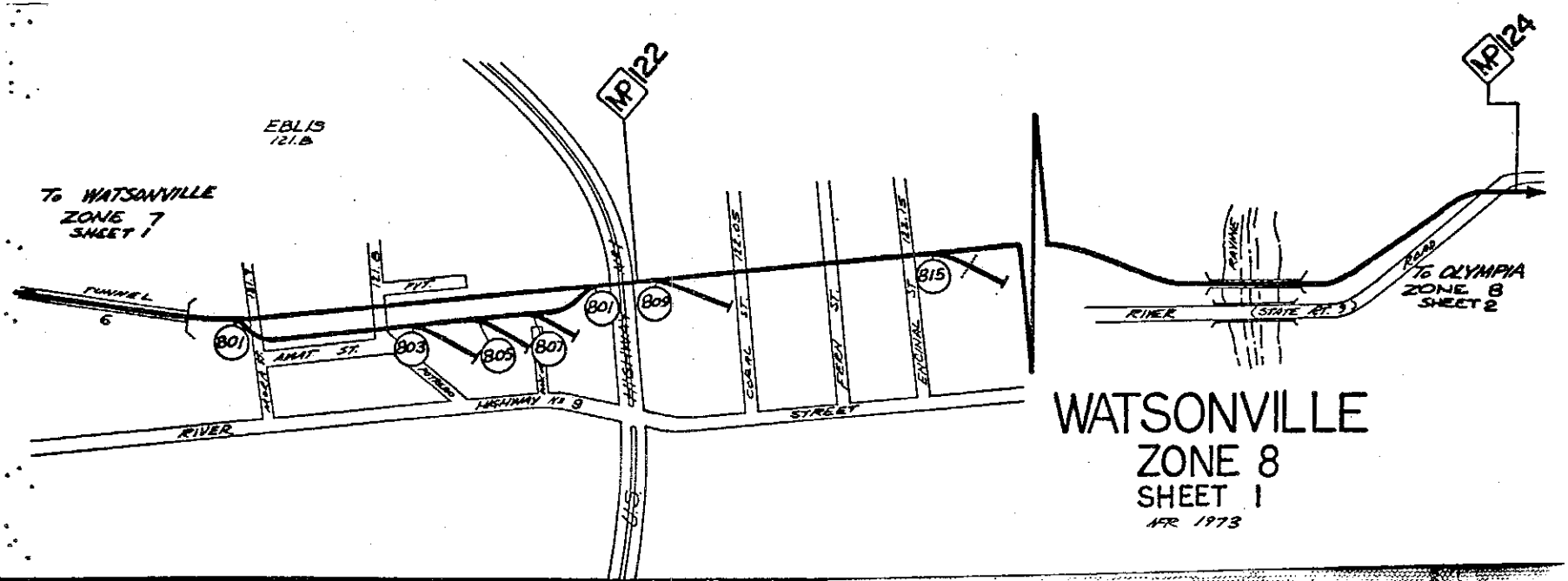

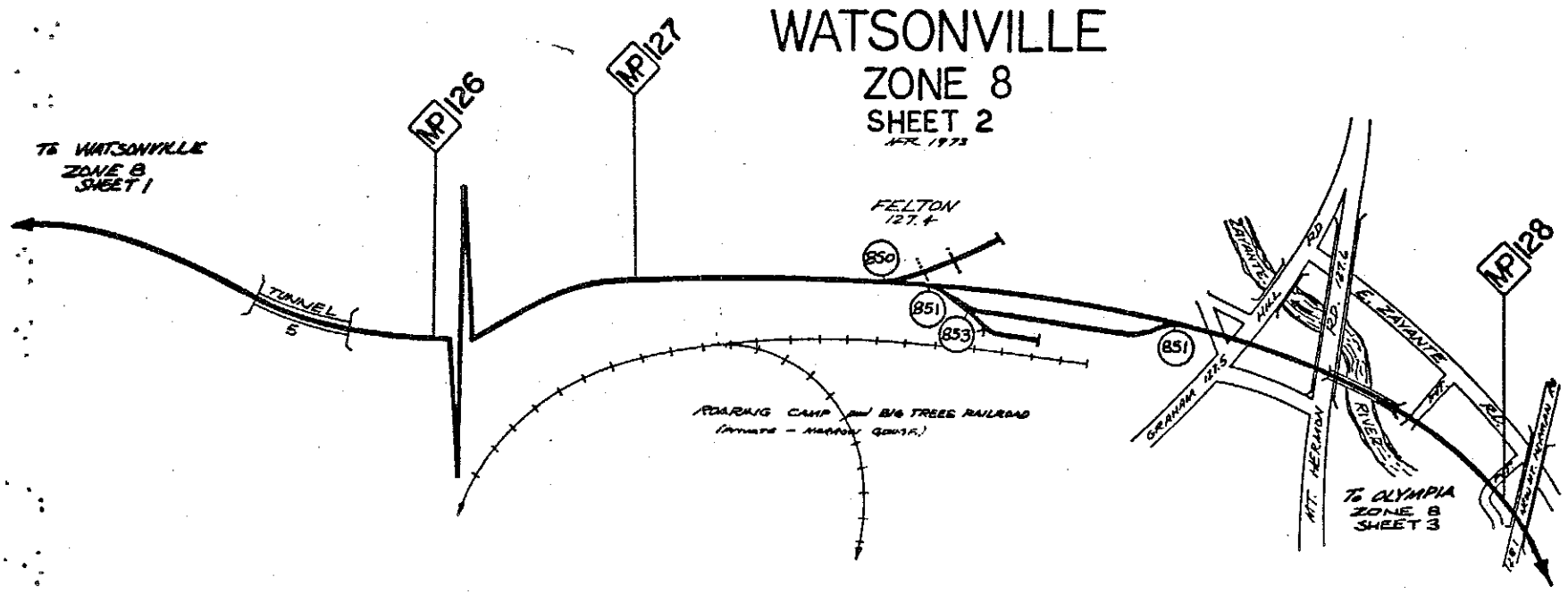
WATSONVILLE
ZONE 8
SHEET 2
APR. 1973
TO WATSONVILLE
ZONE 8
SHEET 1
MP 126
MP 127
MP 128
TUNNEL
5
FELTON
127.4
850
851
853
851
ROARING CAMP and BIG TREES RAILROAD
(private - narrow gauge)
GRAHAM
125.5
ZAYANTE
HILL
RD.
E. ZAYANTE
RD.
RIVER
MT. HERMON
TO OLYMPIA
ZONE 8
SHEET 3

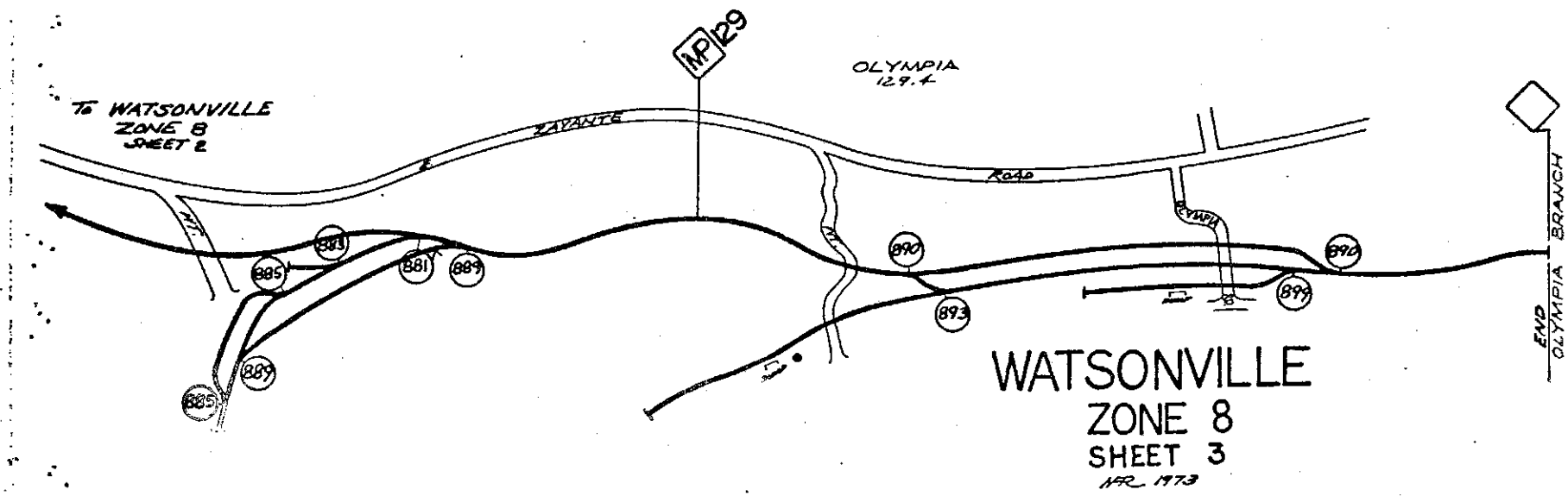
MP 129
OLYMPIA
129.4
TO WATSONVILLE
ZONE 8
SHEET 2
ZAYANTE
ROAD
OLYMPIA
883
885
881
889
889
885
890
893
890
893
END
OLYMPIA
BRANCH
WATSONVILLE
ZONE 8
SHEET 3
APR. 1973

ZONE 9
(Castroville)

Track	Industry	Code/Spot
920	Castroville Siding	
931	Rip Track	99
932	California Artichoke	95
934	Team Track	90
936	Coach Track	91
938	Monterey Bay Pkg.	95
940	Middle Track	
941	Stock Track	99
945	Castroville Mrktg.	95
948	Vacant	99
952	Gene Boggiatto	95
954	D'Arrigo Bros. (New Shed)	95
956	D'Arrigo Bros. (Old Shed)	95
1000	Monterey Main	

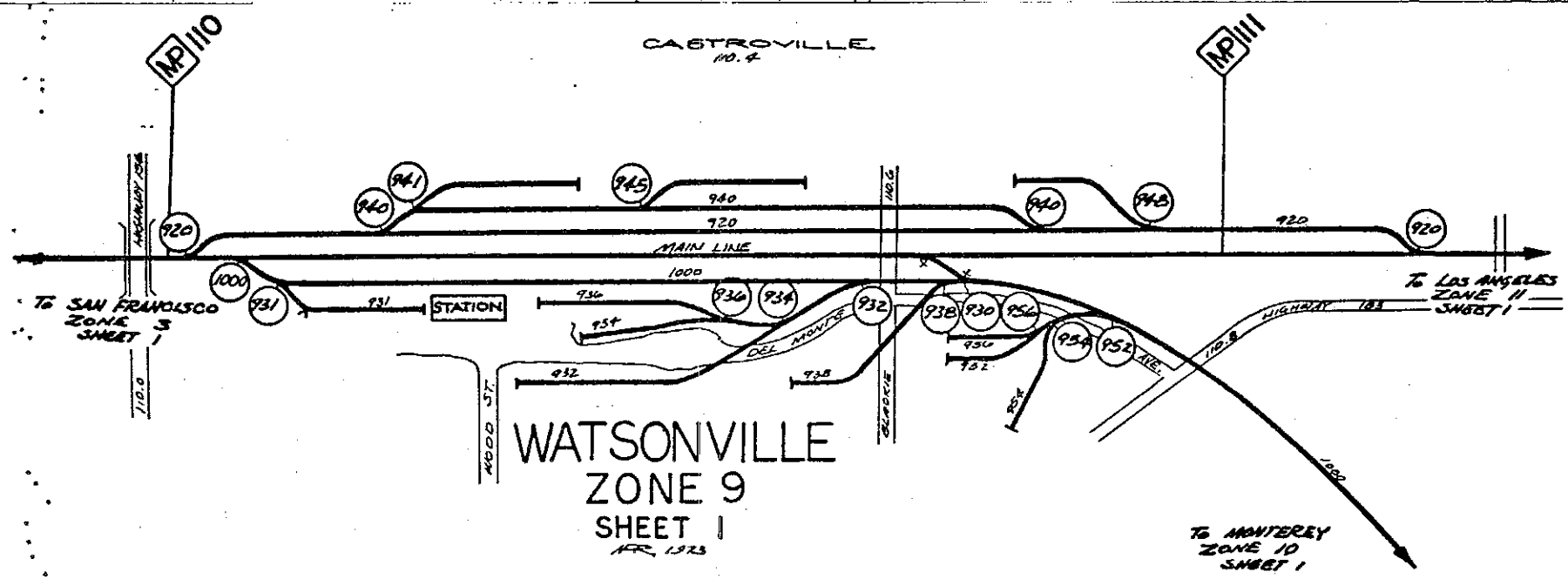

ZONE 10
(Monterey Branch)

Track	Industry	Code/Spot
1017	Lone Star Drill Trk.	92
1019	Lone Star Runaround	92
1020	Marina Siding	
1020	Monterey Sand	94
1030	Fort Ord Siding	
1032	Fort Ord Lead Track	
1032	Fort Ord (End)	1 thru 14
1033	Fort Ord	99
1034	Fort Ord	1 thru 42
1036	Fort Ord	1 thru 21
1036	Fort Ord (End)	99
1037	Fort Ord	1 thru 8
1040	Fort Ord Balloon	
1043	Fort Ord Balloon #1	97
1045	Fort Ord Balloon #2	97
1052	P.C.A.Prattco	94
1053	Granite Const.	94
1055	Dolphin Van & Stg.	95
1057	Sparolini Dist.	95,99

Track	Industry	Code/Spot
1057	Monterey Fish	95,99
1063	Central Supply	94
1064	Sparolini Dist.	95
1066	Central Supply	99
1067	Bear Transfer	95
1068	Cardinal Van Lines	95
1070	Seaside Team Track	90
1075	Monterey Sand	94,95,99
1076	Maris Van Lines	95
1076	Union Ice	95
1078	Retreat Team Track	90
1080	Monterey Siding	
1081	American Freezer	95
1083	House Track	95
1085	Team Track	99,90
1087	Storage Track	91
1089	Ramp	90,97
1092	Team Track	90
1094	National Fibre	1 thru 6

ZONE 10
(Monterey Branch)
(Cont'd)

Track	Industry	Code/Spot
1095	Asilomar Team Track	90
1096	Private Car Spur	99
1097	Hayward Lumber	99
1098	Waldron Silica Sand	99
1099	Owen Illinois Glass	94
1000	Waldron Silica Sand (End)	94

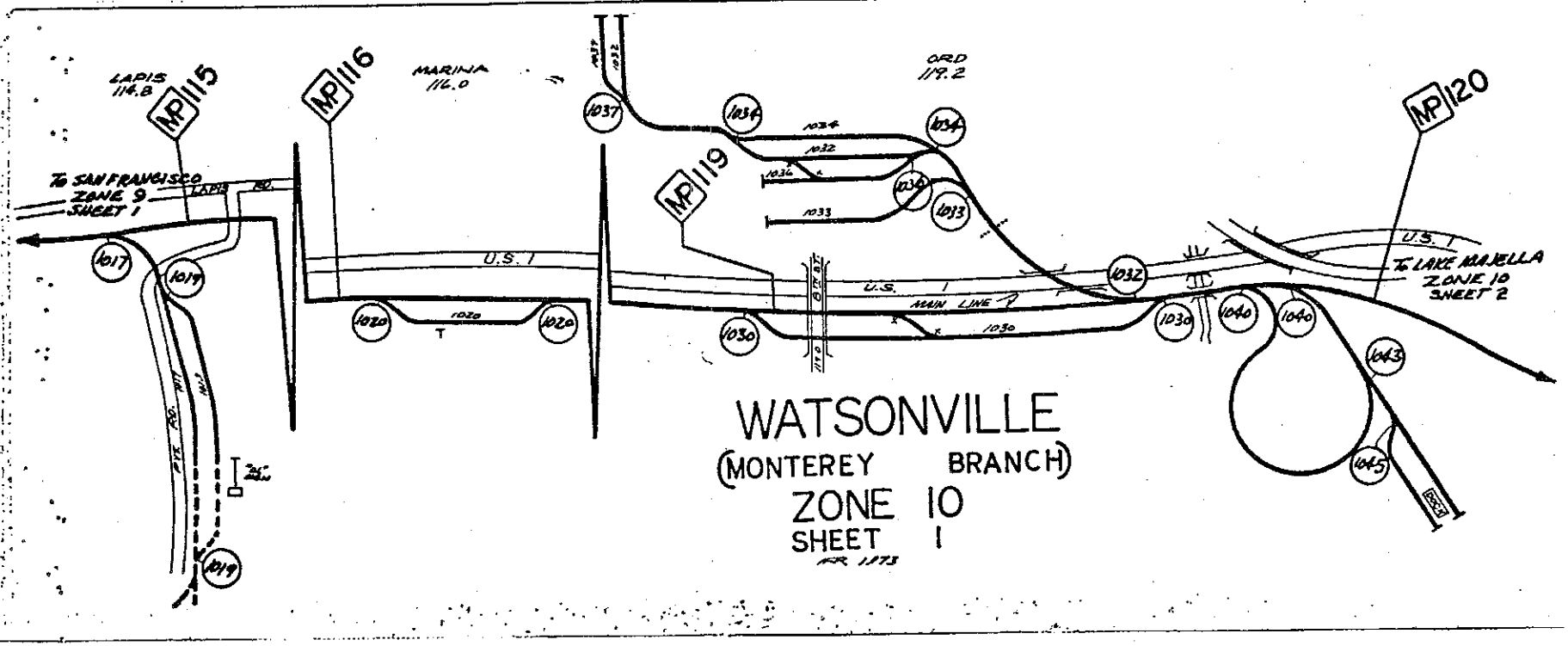

WATSONVILLE
(MONTEREY BRANCH)
ZONE 10
SHEET 1

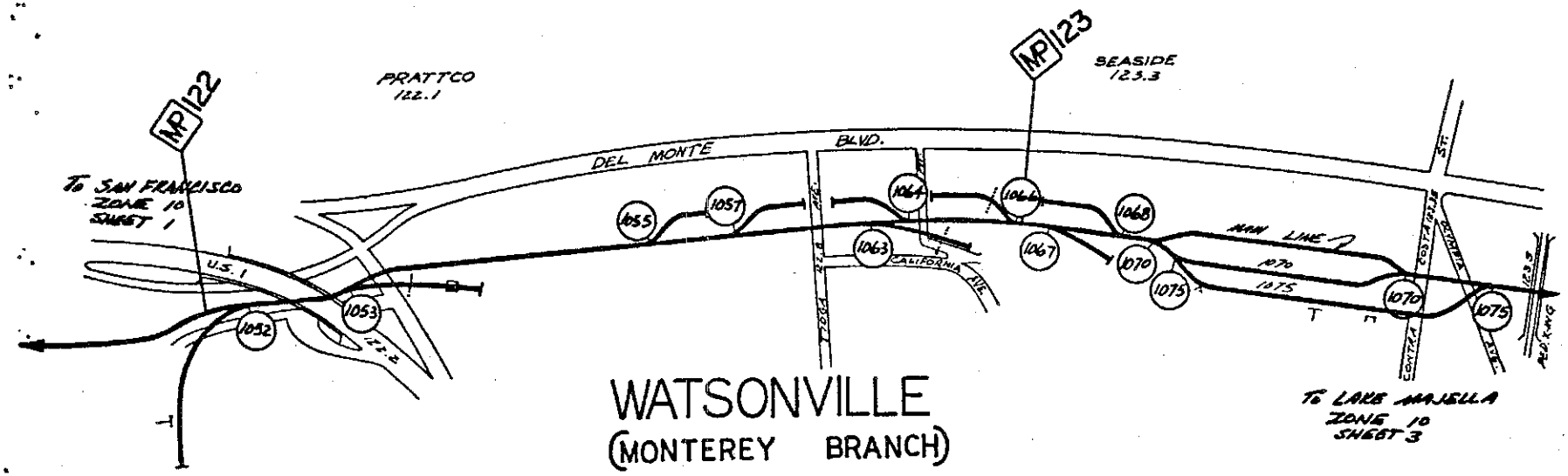

WATSONVILLE
(MONTEREY BRANCH)
ZONE 10
SHEET 2

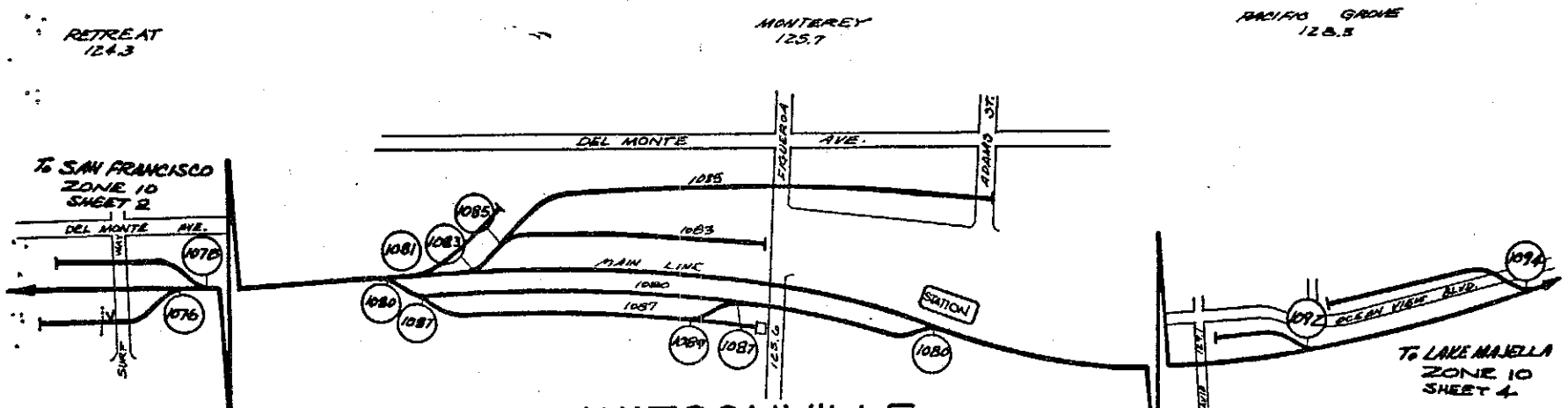

WATSONVILLE
(MONTEREY BRANCH)
ZONE 10
SHEET 3

APR. 1973

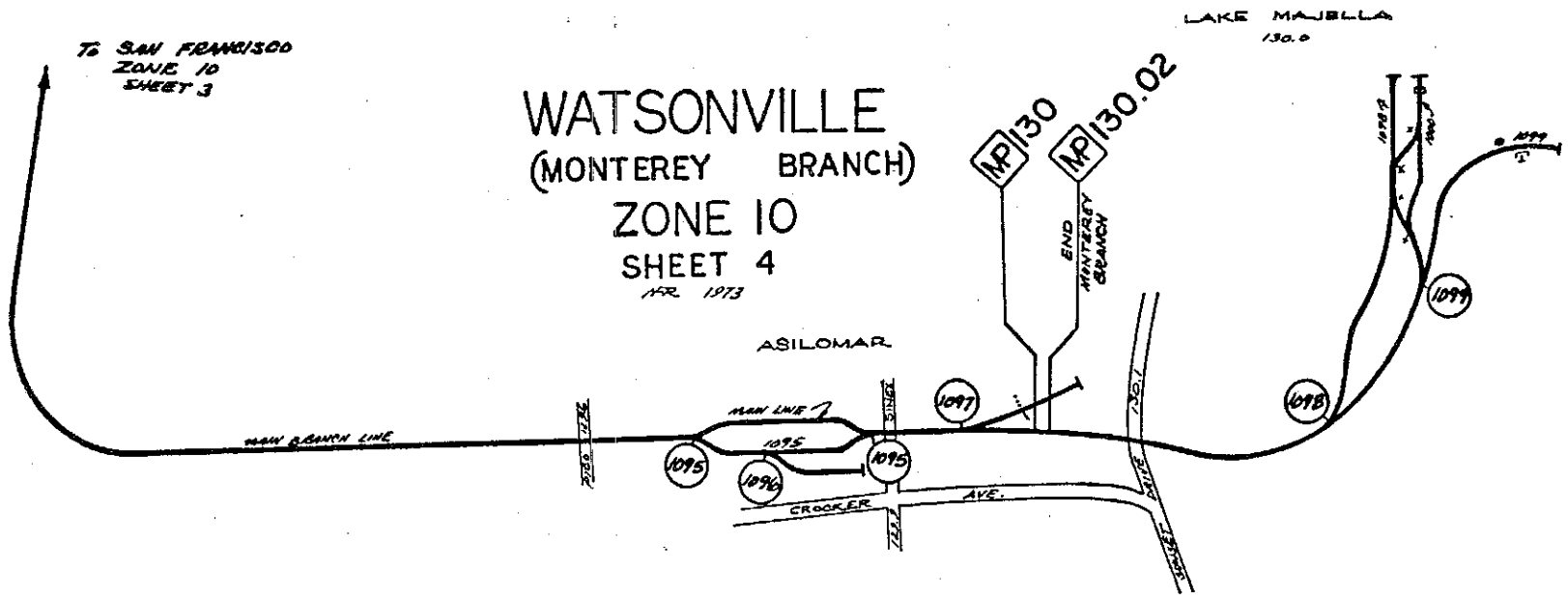

WATSONVILLE
(MONTEREY BRANCH)
ZONE 10
SHEET 4

APR. 1973